

CAR PARK DESIGNATIONS

Explanation:

Retail

Within close proximity to retail premises and usable by shoppers

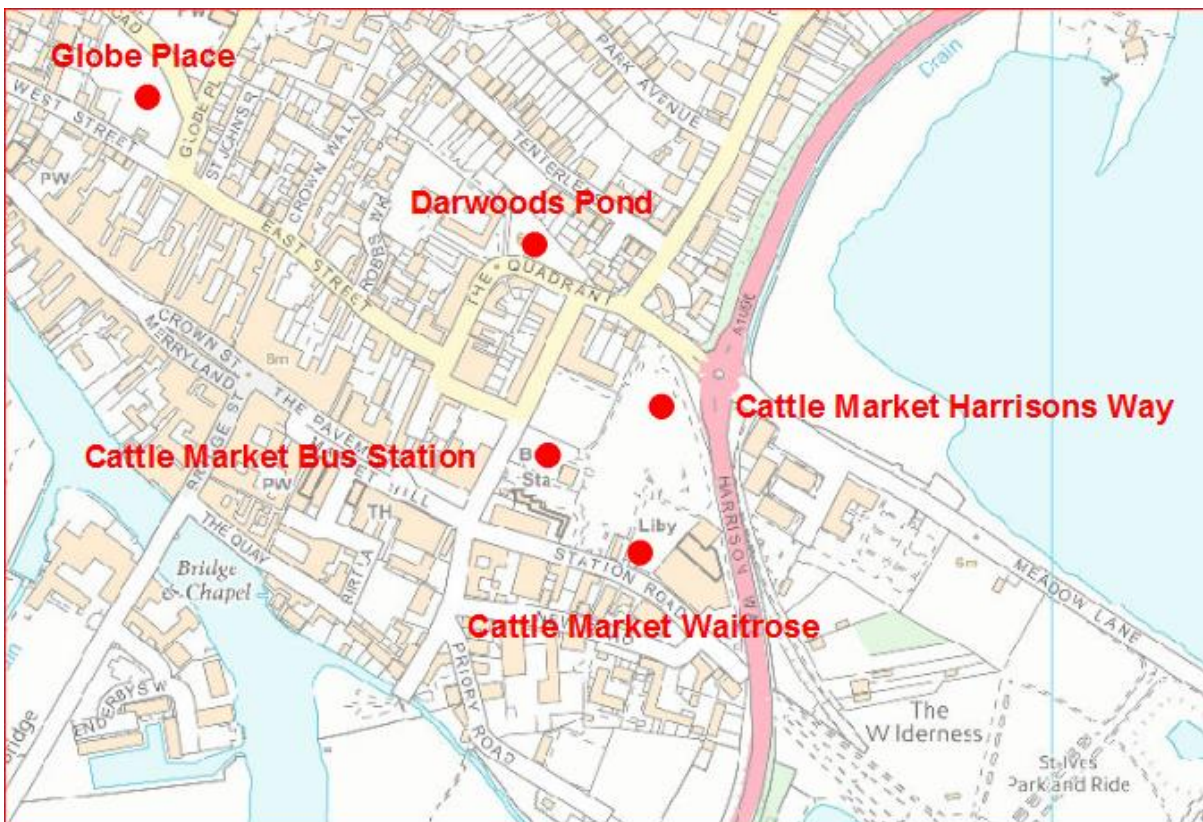
Commuter / Worker

Within close proximity for workers within business', Not necessarily short stay

Recreational

Within close proximity to an "attraction"

Map: St Ives



Cattle Market (Bus Station) - Retail

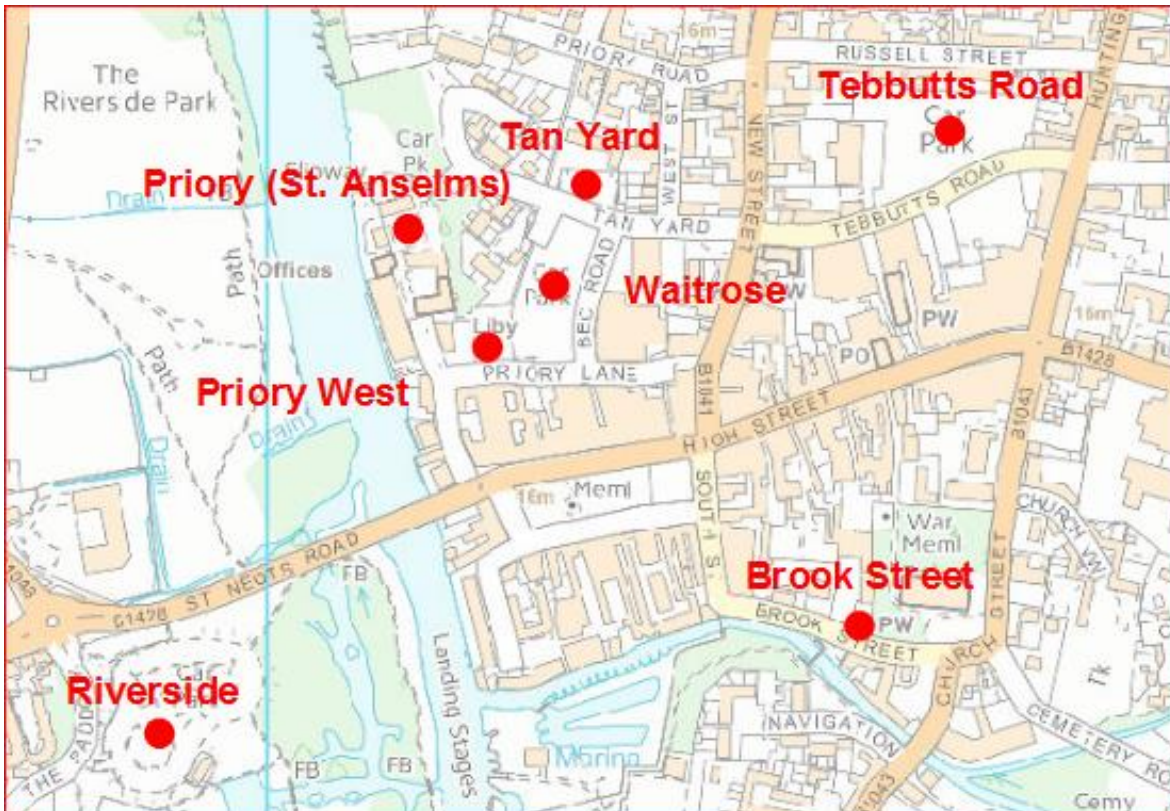
Cattle Market (Waitrose) - Retail

Cattle Market (Harrisons Way) - Retail + Commuter/Worker

Darwoods Pond - Retail + Commuter/Worker

Globe Place - Retail + Commuter/Worker

Map: St. Neots



Tebbutts Road - Retail + Commuter/Worker

Priory (St. Anselms) -Retail + Commuter/Worker + Recreational

Waitrose - Retail

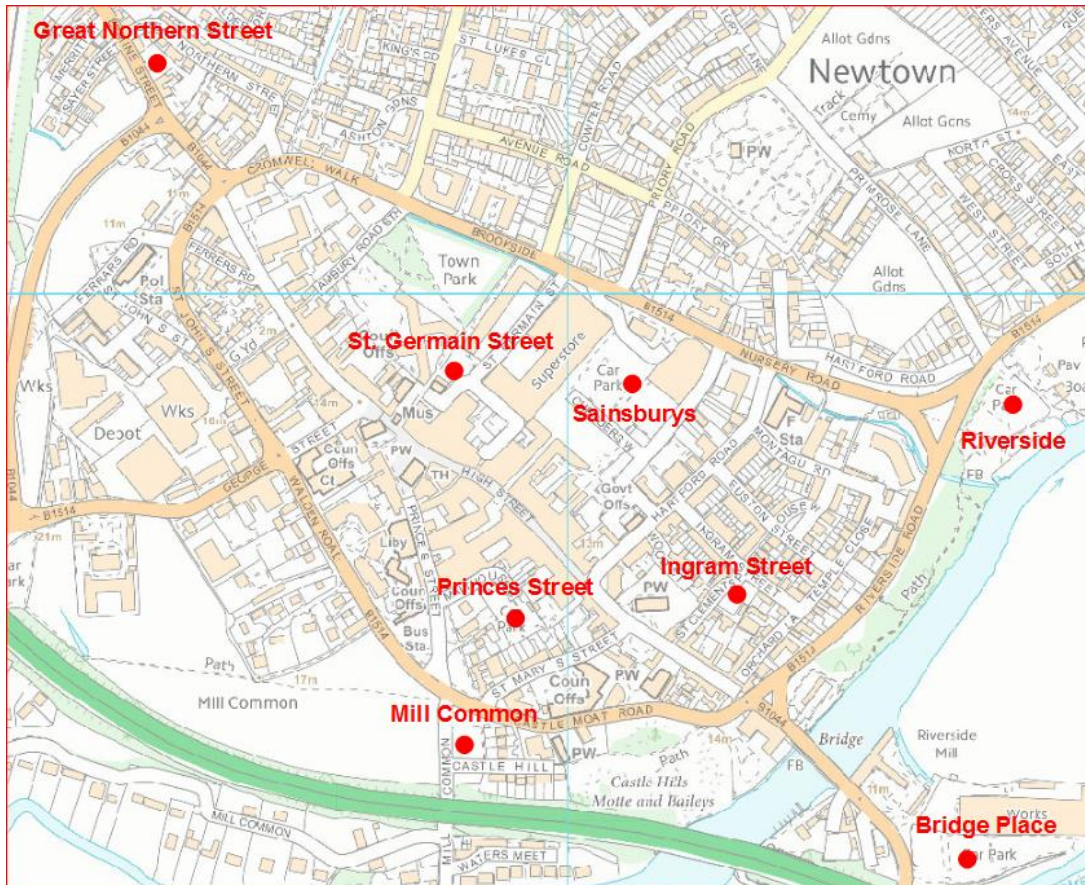
Brook Street - Retail

Priory Lane (West) - Retail

Tan Yard - Retail

Riverside - Retail + Commuter/Worker + Recreational

Map: Huntingdon



Great Northern Street - Commuter/Worker

Princes Street - Retail

Ingram Street - Retail + Commuter/Worker

Sainsburys - Retail

Sainsburys Multi-Storey - Retail

Mill Common - Retail + Commuter/Worker

St. Germain Street (Minor) - Retail

Riverside - Retail + Commuter/Worker + Recreational

Bridge Place - Commuter / Worker

Hinchingbrooke Park - Recreational